

GRAVITY STATION: 61-10-0009 Suldrup GPS absolute

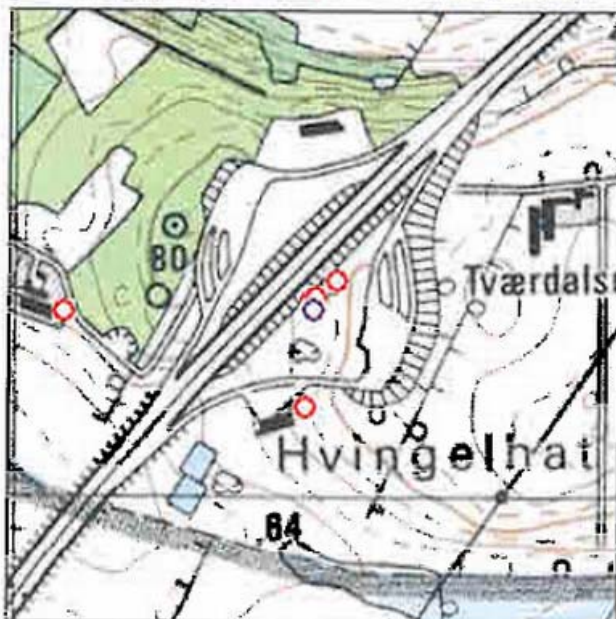
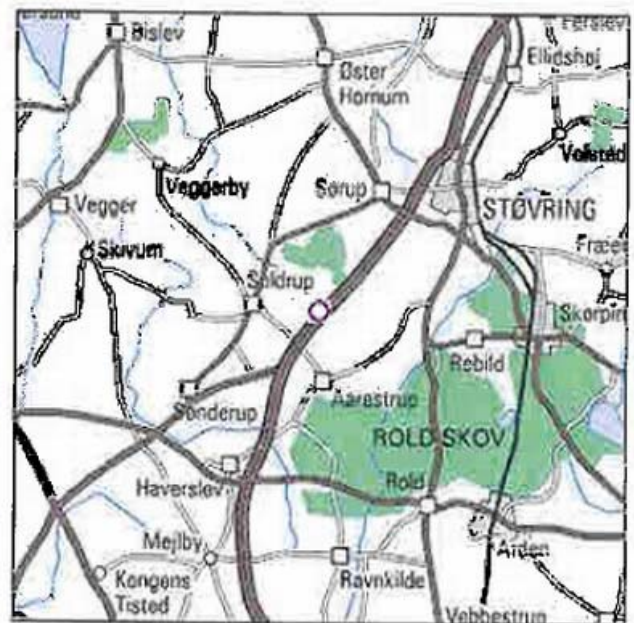
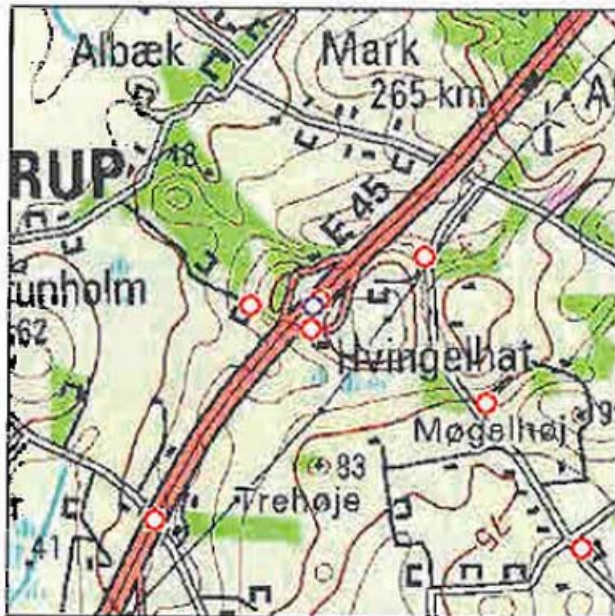
Coordinates (° ' "): 56 50 30 09 44 32

Elevation (m): 76.82

Gravity value (mGal): 981638.69

Monumentation: Bolt

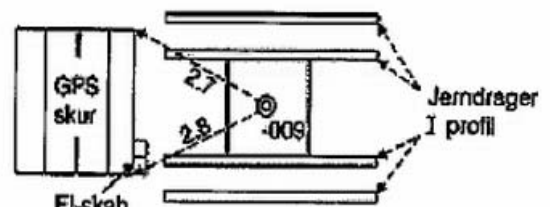
Suldrup. Point in the middle of concrete foundation, 1.30 m x 1.30 m. Point for absolute measurement, for eccentric measurement see -805. Marked with vertical bolt in concrete foundation, 0.50 m above terrain. Appropriate for GPS.



N 61-10-009



-802 ⊙ Permanent GPS station
Suldrup



Described in 2006